

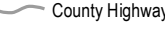

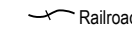







PROPOSED BAYPORT-PIIONEER (T-98/E-83) REBUILD PROJECT



- | | | | |
|-------------------------------------------------------------------------------------|----------------------|-------------------------------------------------------------------------------------|--------------------|
|  | Project Area |  | US Highway |
| EXISTING ATC TRANSMISSION FACILITIES | |  | County Highway |
|  | Single Circuit 69 kV |  | Railroad |
|  | 138 kV |  | State/County Trail |
|  | 345 kV | | |
|  | Substation | | |

Town
COUNTY


 1 in = 15,773 ft
 1 in = 2.99 miles

The information presented in this map document is advisory and is intended for reference purposes only. ATC owned and operated facility locations are approximate. Data Sources: ATC, WDNr, WDOT, PSCW, FAA, County LIOS.