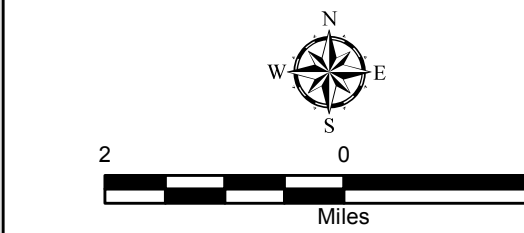
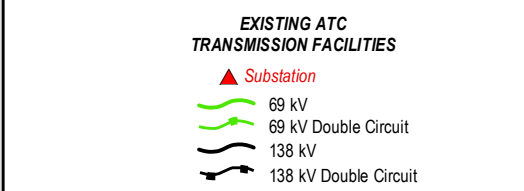
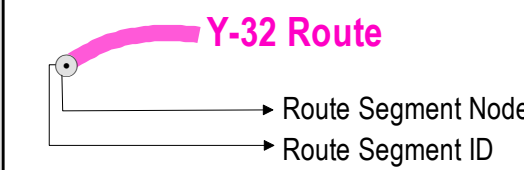


PROPOSED PROJECT MAP

Colley Road-Brick Church (Line Y32) Rebuild Project



Map Area Shown in Red



The information presented in this map document is advisory and is intended for reference purposes only. Applicant owned and operated facility locations are approximate.

Base Map Data Sources: ATC, WDNr, PSCW, DPC, WDOT, US Census.