





**Rhinelander Area Reliability & Load Interconnection Project**  
PROJECT AREA AND ROUTE CORRIDOR



-  Existing 115 kV Transmission Line
-  Project Route Corridor
-  ATC Owned Substation
-  Jointly Owned Substation

The information presented in these data layers is advisory and is intended for reference purposes only. American Transmission Company owned and operated facility locations are approximate. Data Sources: WDNR, Lincoln County Land Information Office, Oneida County Land Information Office



January 2004