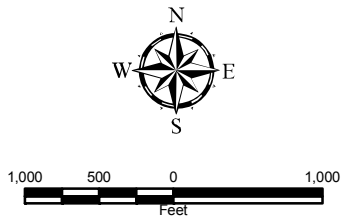


Proposed Routes SUN VALLEY NEW 69kV LINE



Last Update: September 28, 2007

The information presented in this map document is advisory and is intended for reference purposes only. American Transmission Company owned and operated facility locations are approximate.



Proposed Routes

- Proposed Route
- Segment Identifier
- Segment Node
- Previously Studied Corridor - Inactive

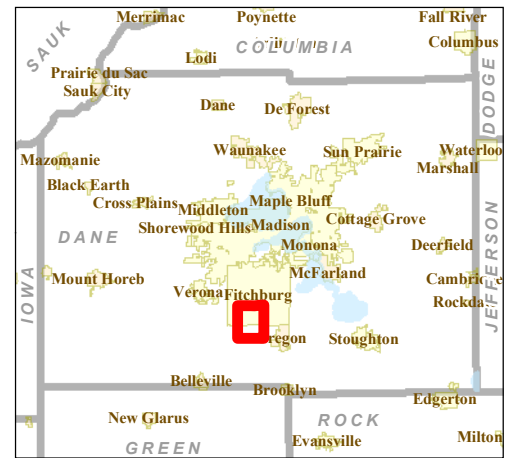
Proposed Routes depicted on this map do not represent corridor width or side of road.



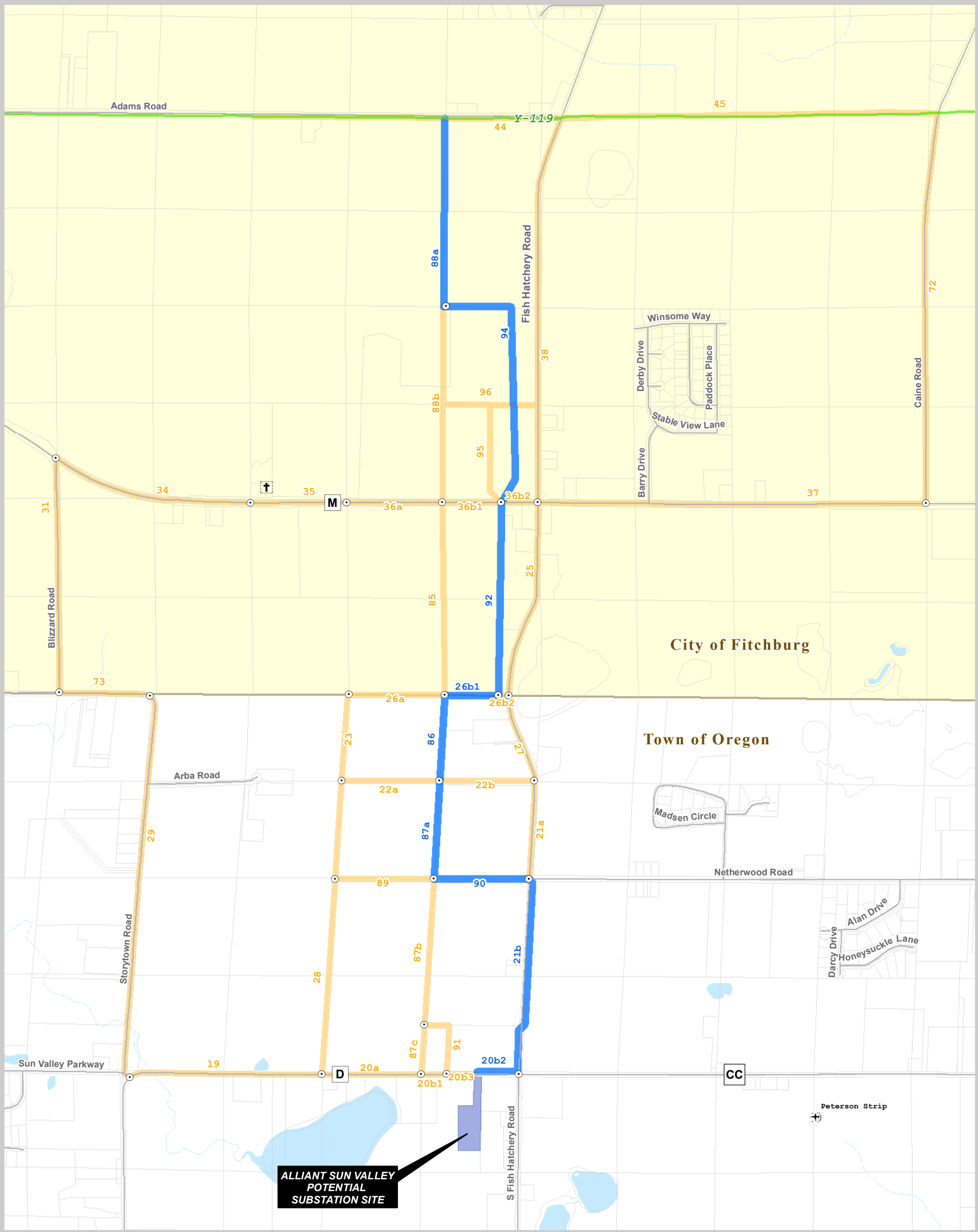
Existing Transmission Facilities

- Substation
- 69 kV Single Circuit
- 69kV Double Circuit
- Airport / Landing Strip
- Cemetery
- Road
- Railroad
- Town
- City

Sources: Base Data: ATC, WDNR, PSC, Dane County LIO, Dane County MPO



Map Area Shown in Red



ALLIANT SUN VALLEY
POTENTIAL
SUBSTATION SITE