





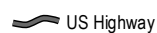
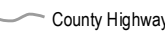
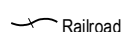



J-88 CALDRON FALLS TO GOODMAN REBUILD

-  Project Area
- EXISTING ATC TRANSMISSION FACILITIES**
-  Substation
- Single Circuit
 -  69 kV
 -  345 kV
- Double Circuit
 - 
 - 


-  US Highway
-  County Highway
-  Railroad

Town

COUNTY



1 in = 12,329 ft
1 in = 2.34 miles



The information presented in this map document is advisory and is intended for reference purposes only. ATC owned and operated facility locations are approximate. Data Sources: ATC, WDNR, WDOT, PSCW, FAA, County LIOs.