
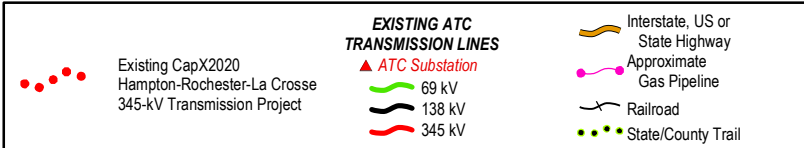
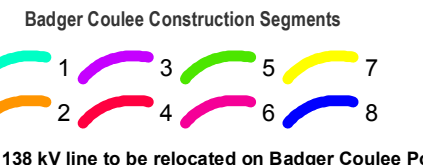


Badger Coulee Transmission Line Project - Segment 8



The information presented in this map document is advisory and is intended for reference purposes only. ATC, DPC and Xcel owned and operated facility locations are approximate. Data Sources: ATC, WDNR, WDOT, PSCW, FAA, Xcel, DPC, County LIOs.