At its March 26, 2015, open meeting, the Public Service Commission of Wisconsin approved the Badger Coulee Project and the Northern Route submitted by American Transmission Co. and Xcel Energy with Segment P-East and some minor modifications. Please note that these maps are not final route maps. Updated maps will not be available until after a written order is issued by the Public Service Commission of Wisconsin. Maps will be posted to our website as soon as possible after April 24, 2015.

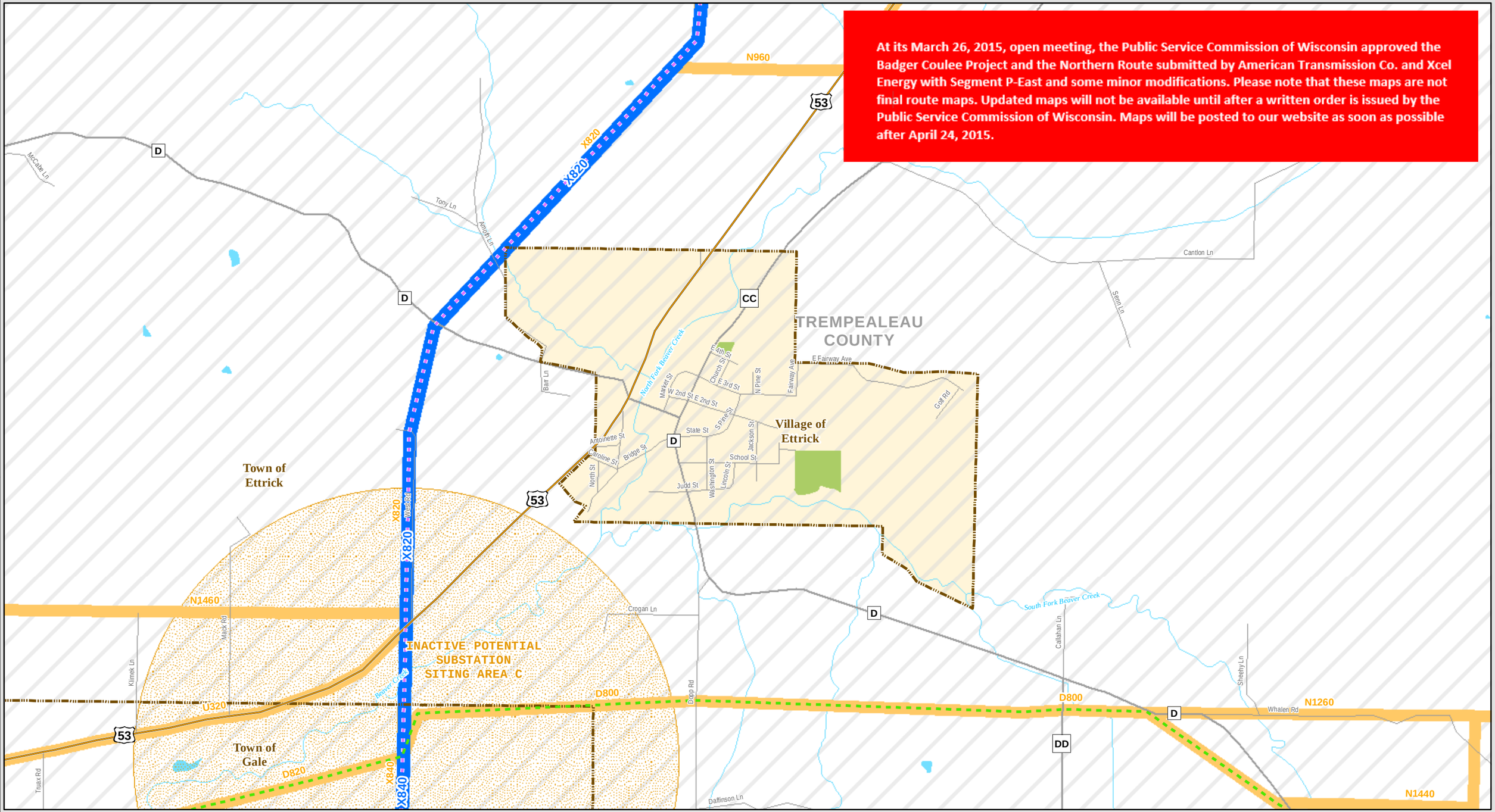

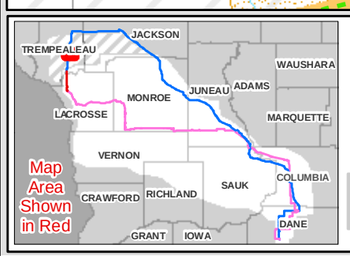

N500 Northern Route

N500 Southern Route

Segment ID

Other Route Segments

Previously Studied Segments

Outside Study Area

Study Area

Expanded Study Area as of June 2011

Active Potential Substation Sites

Inactive Potential Substation Siting Areas (A-E)

Approved CapX2020 Transmission Line Route

Trempealeau County-Village of Ettrick

ACT·89·CORRIDORS

EXISTING ATC TRANSMISSION LINES

ATC Substation

69 kV

138 kV

345 kV

EXISTING NON-ATC TRANSMISSION LINES

Non-ATC Substation

69 kV

161 kV

Interstate, US or State Highway

Approximate Gas Pipeline

Railroad

State/County Trail

STATE / FEDERAL / PUBLIC LANDS*

State Natural Areas

Federal Lands

Public Parks

Kickapoo Valley Reserve, Baraboo Range or Lower WI State Riverway

*All State/Federal/Public/Sensitive lands may not be shown

Airport

Stream

Open Water

County Boundary

City

Village

Town

N

1 inch = 1,300 feet

WHEN PRINTED 11 X 17

24400

The information presented in this map document is advisory and is intended for reference purposes only. ATC, DPC and Xcel owned and operated facility locations are approximate. Data Sources: ATC, WDNR, WDOT, PSCW, FAA, Xcel, DPC, County LIOs, MVC, NHLT, NRCS.

At its March 26, 2015, open meeting, the Public Service Commission of Wisconsin approved the Badger Coulee Project and the Northern Route submitted by American Transmission Co. and Xcel Energy with Segment P-East and some minor modifications. Please note that these maps are not final route maps. Updated maps will not be available until after a written order is issued by the Public Service Commission of Wisconsin. Maps will be posted to our website as soon as possible after April 24, 2015.

Town of Preston
Town of Arcadia
Town of Ettrick
Village of Ettrick
TREMPEALEAU COUNTY
JACKSON COUNTY
Town of Franklin
Town of Trempealeau
Town of Gale
Town of North Bend

INACTIVE POTENTIAL SUBSTATION SITING AREA B
INACTIVE POTENTIAL SUBSTATION SITING AREA C

X820 X840 X800 N500

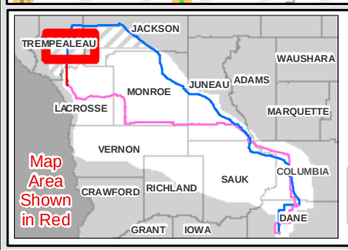

N500 Northern Route
N500 Southern Route
Segment ID
Other Route Segments
Previously Studied Segments
Outside Study Area
Study Area
Expanded Study Area as of June 2011

Active Potential Substation Sites
Inactive Potential Substation Siting Areas (A-E)
Approved CapX2020 Transmission Line Route

Trempealeau County-Town of Ettrick

ACT-89-CORRIDORS

EXISTING ATC TRANSMISSION LINES
ATC Substation
69 kV
138 kV
345 kV

EXISTING NON-ATC TRANSMISSION LINES
Non-ATC Substation
69 kV
161 kV

Interstate, US or State Highway
Approximate Gas Pipeline
Railroad
State/County Trail

STATE / FEDERAL / PUBLIC LANDS*
State Natural Areas
Federal Lands
Public Parks
Kickapoo Valley Reserve, Baraboo Range or Lower WI State Riverway
*All State/Federal/Public/Sensitive lands may not be shown

Airport
Stream
Open Water
County Boundary
City
Village
Town

1 inch = 6,300 feet
WHEN PRINTED 11 X 17
24425

The information presented in this map document is advisory and is intended for reference purposes only. ATC, DPC and Xcel owned and operated facility locations are approximate. Data Sources: ATC, WDNR, WDOT, PSCW, FAA, Xcel, DPC, County LIOs, MVC, NHLT, NRCS.

At its March 26, 2015, open meeting, the Public Service Commission of Wisconsin approved the Badger Coulee Project and the Northern Route submitted by American Transmission Co. and Xcel Energy with Segment P-East and some minor modifications. Please note that these maps are not final route maps. Updated maps will not be available until after a written order is issued by the Public Service Commission of Wisconsin. Maps will be posted to our website as soon as possible after April 24, 2015.

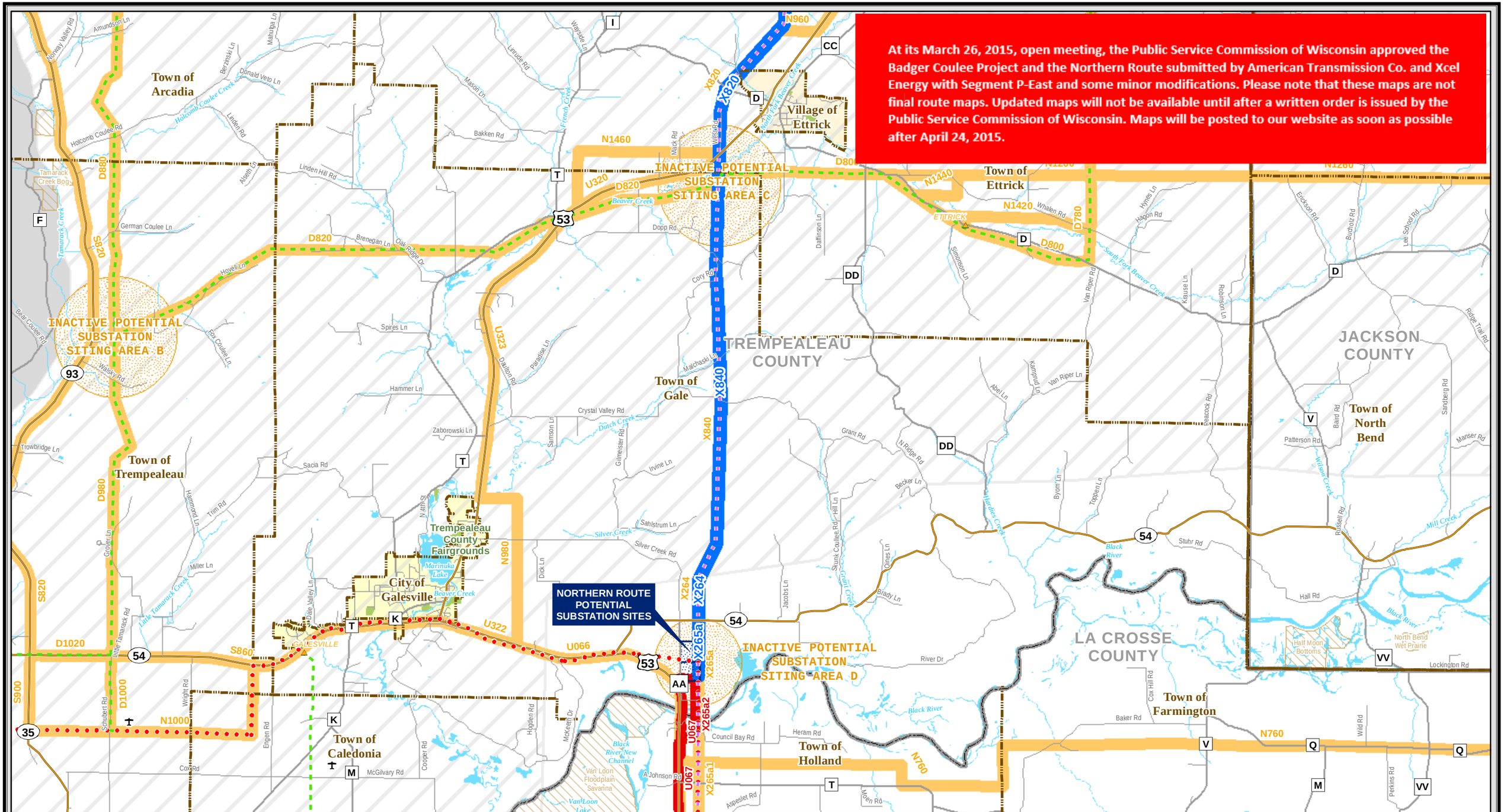

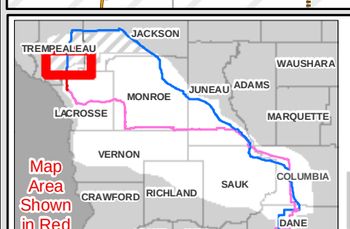

N500 Northern Route

N500 Southern Route

Segment ID

Other Route Segments

Previously Studied Segments

Outside Study Area

Study Area

Expanded Study Area as of June 2011

Active Potential Substation Sites

Inactive Potential Substation Siting Areas (A-E)

Approved CapX2020 Transmission Line Route

Trempealeau County-Town of Gale

ACT·89·CORRIDORS

EXISTING ATC TRANSMISSION LINES

ATC Substation

69 kV

138 kV

345 kV

EXISTING NON-ATC TRANSMISSION LINES

Non-ATC Substation

69 kV

161 kV

Interstate, US or State Highway

Approximate Gas Pipeline

Railroad

State/County Trail

STATE / FEDERAL / PUBLIC LANDS*

State Natural Areas

Federal Lands

Public Parks

Kickapoo Valley Reserve, Baraboo Range or Lower WI State Riverway

*All State/Federal/Public/Sensitive lands may not be shown

Airport

Stream

Open Water

County Boundary

City

Village

Town

N

1 inch = 5,800 feet

WHEN PRINTED 11 X 17

28150

The information presented in this map document is advisory and is intended for reference purposes only. ATC, DPC and Xcel owned and operated facility locations are approximate. Data Sources: ATC, WDNR, WDOT, PSCW, FAA, Xcel, DPC, County LIOs, MVC, NHLT, NRCS.

At its March 26, 2015, open meeting, the Public Service Commission of Wisconsin approved the Badger Coulee Project and the Northern Route submitted by American Transmission Co. and Xcel Energy with Segment P-East and some minor modifications. Please note that these maps are not final route maps. Updated maps will not be available until after a written order is issued by the Public Service Commission of Wisconsin. Maps will be posted to our website as soon as possible after April 24, 2015.

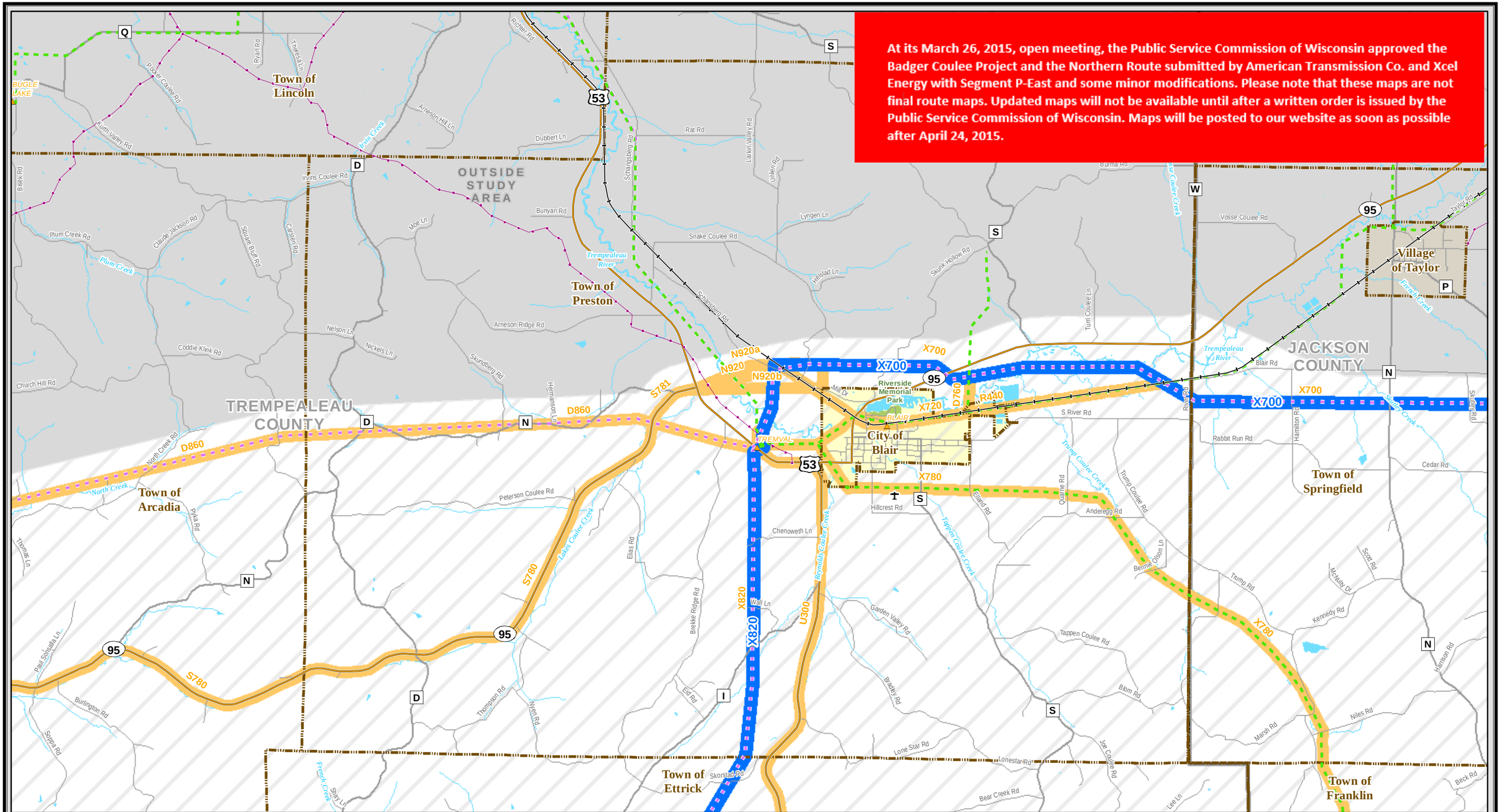

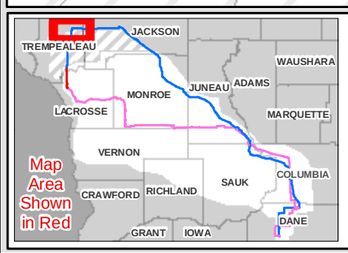

N500 Northern Route

N500 Southern Route

Segment ID

Previously Studied Segments

Outside Study Area

Study Area

Expanded Study Area as of June 2011

Trempealeau County-Town of Preston

ACT·89·CORRIDORS

EXISTING ATC TRANSMISSION LINES

ATC Substation

69 kV

138 kV

345 kV

EXISTING NON-ATC TRANSMISSION LINES

Non-ATC Substation

69 kV

161 kV

Interstate, US or State Highway

Approximate Gas Pipeline

Railroad

State/County Trail

STATE / FEDERAL / PUBLIC LANDS*

State Natural Areas

Federal Lands

Public Parks

Kickapoo Valley Reserve, Baraboo Range or Lower WI State Riverway

*All State/Federal/Public/Sensitive lands may not be shown

Airport

Stream

Open Water

County Boundary

City

Village

Town

1 inch = 4,800 feet

WHEN PRINTED 11 X 17

65500

The information presented in this map document is advisory and is intended for reference purposes only. ATC, DPC and Xcel owned and operated facility locations are approximate. Data Sources: ATC, WDNR, WDOT, PSCW, FAA, Xcel, DPC, County LIOs, MVC, NHLT, NRCS.