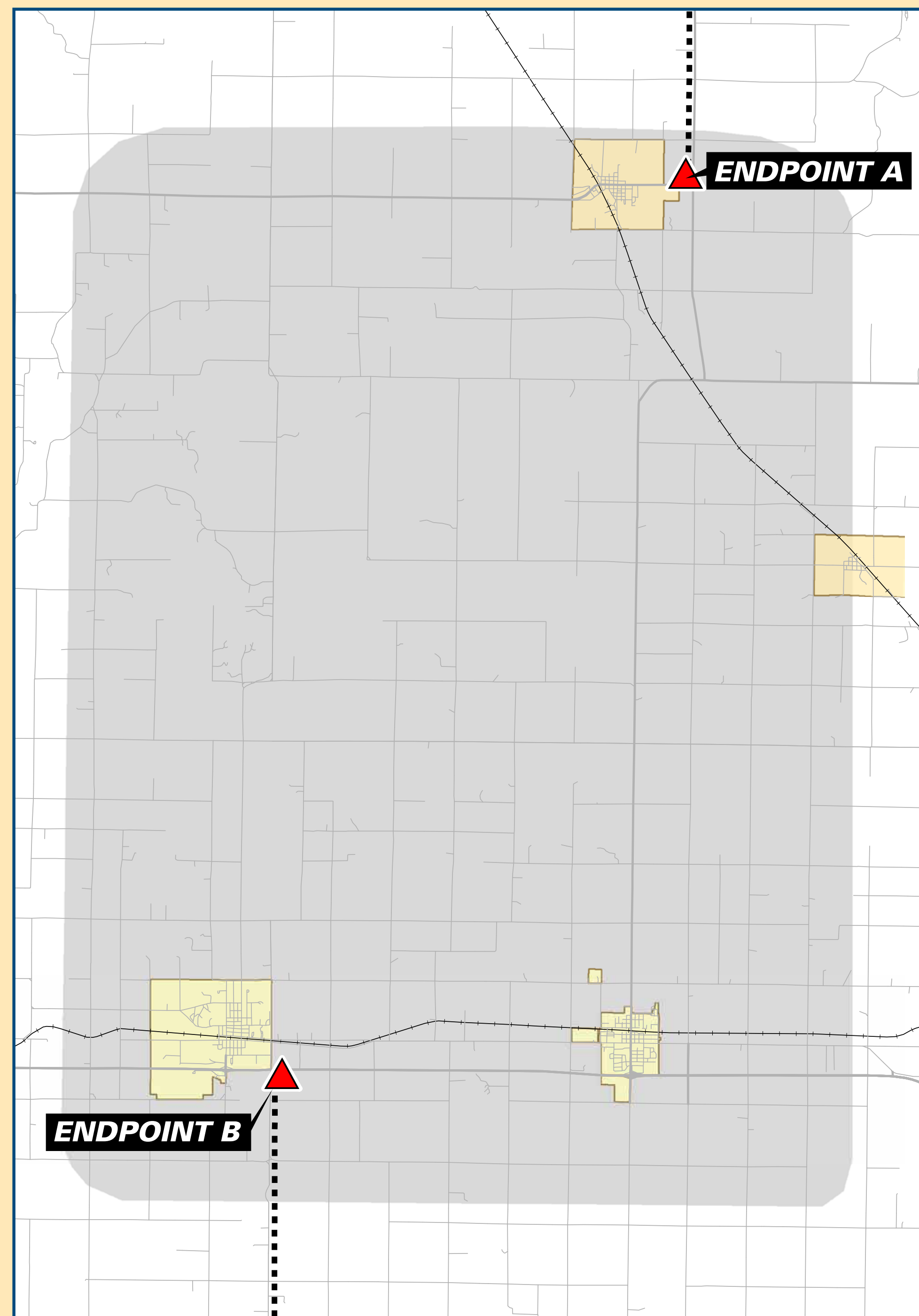


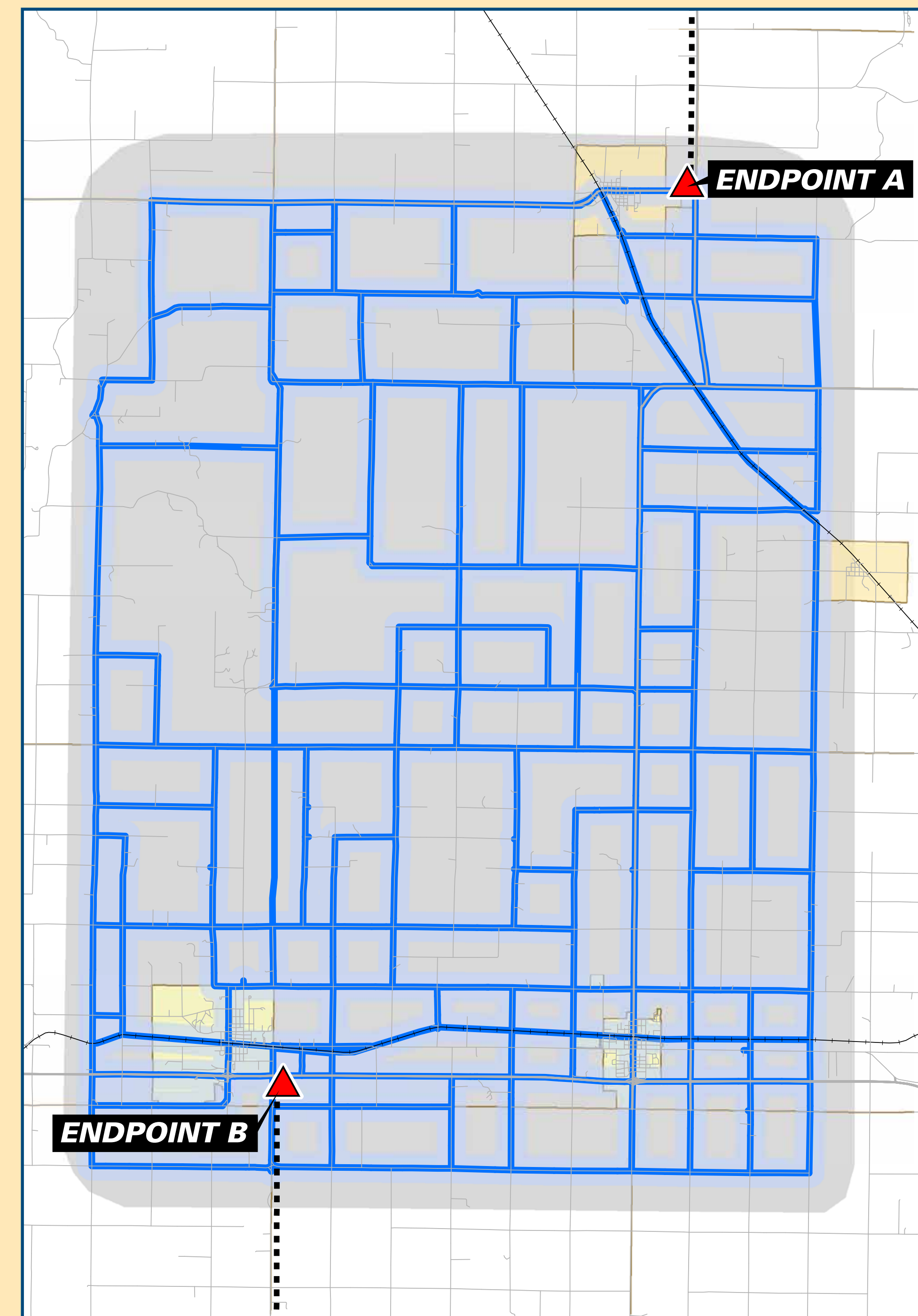
Routing and Siting Process

PHASE 1: Fall 2010



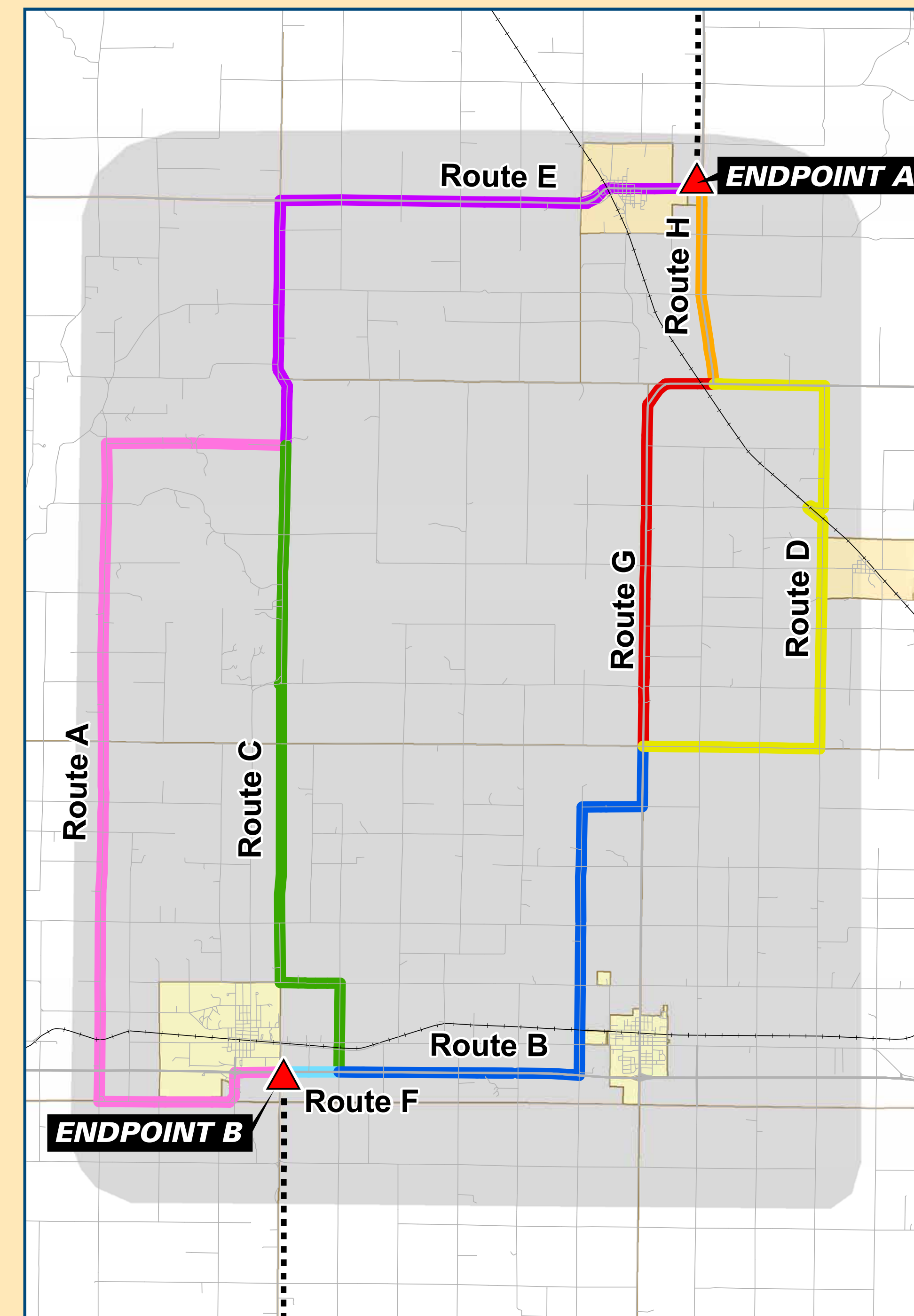
The process begins with a study area that is usually a large geographic area.

PHASE 2: Summer 2011



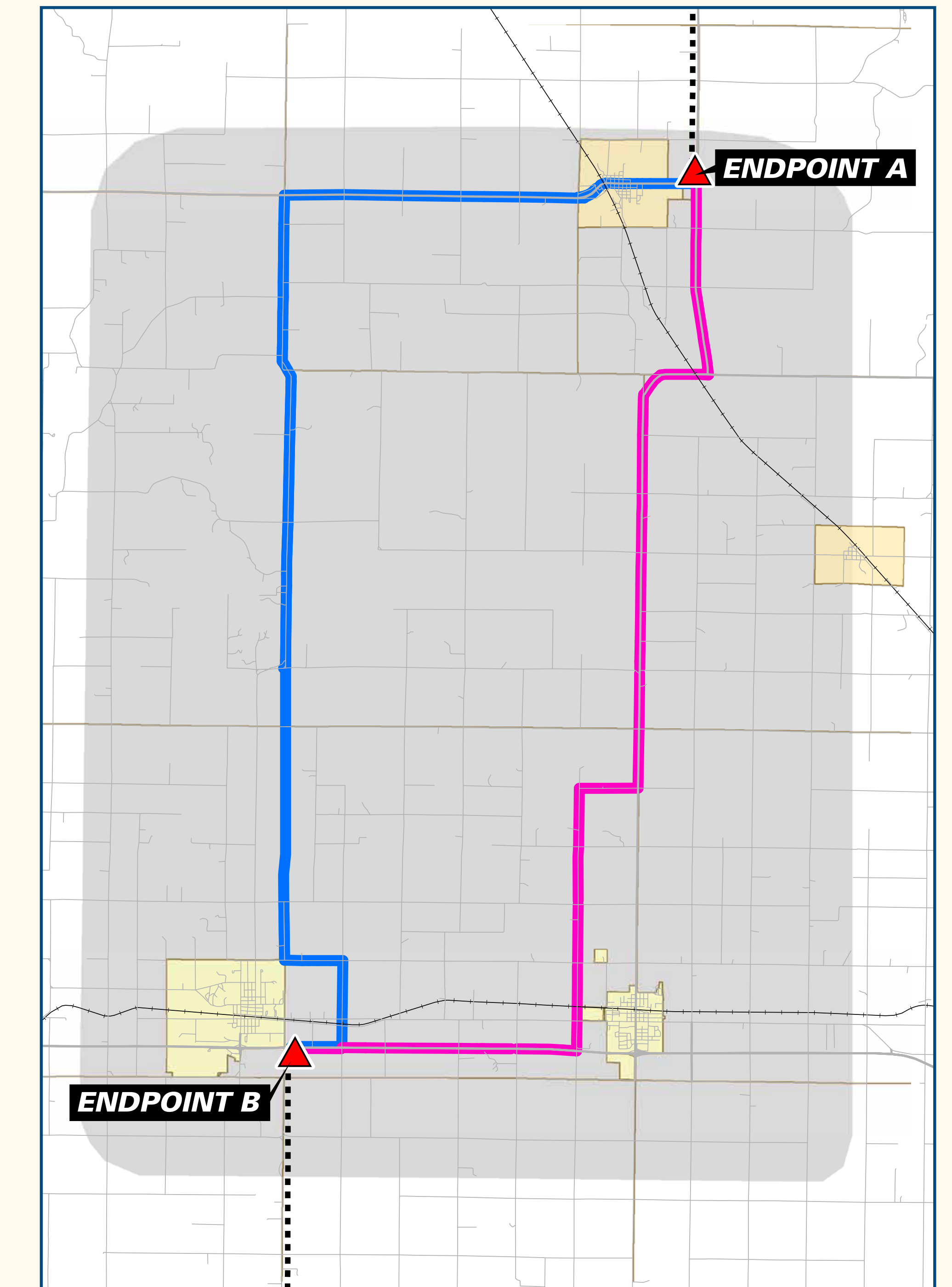
Routing criteria and public input are used to identify several potential corridors within the study area that warrant further evaluation and consideration.

PHASE 3: Spring 2012



Potential corridors are narrowed to a smaller number of preliminary route options after additional evaluation and public input.

PHASE 4: Fall 2012



Current phase of project
Two or more proposed routes are identified and included in the application to the regulatory agencies.