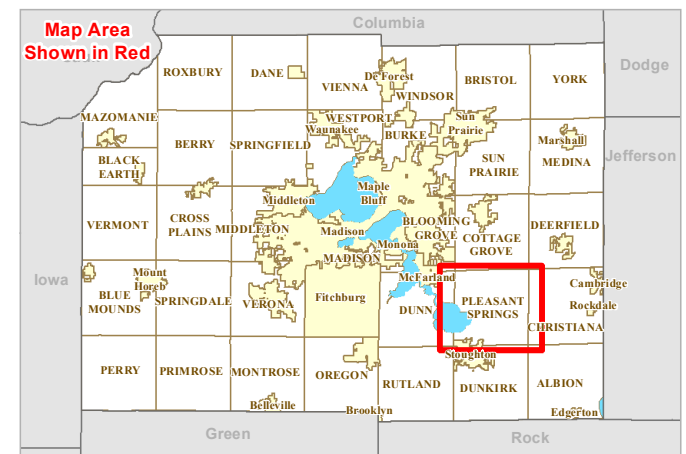


# Town of Pleasant Springs PSC-APPROVED ROUTE

## ROCKDALE-WEST MIDDLETON TRANSMISSION LINE PROJECT



**PSC-APPROVED ROUTE**  
Construction Segments A, B, C, D

- Segment Letter
- Segment Node

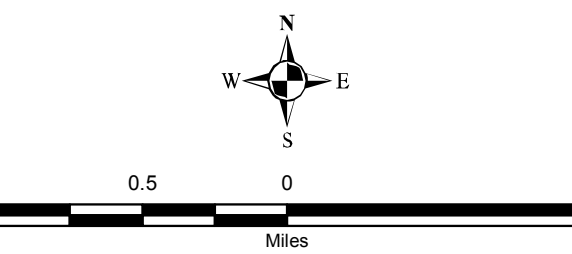
\*Approved route depicted on this map does not represent corridor or easement width.

**EXISTING TRANSMISSION FACILITIES**

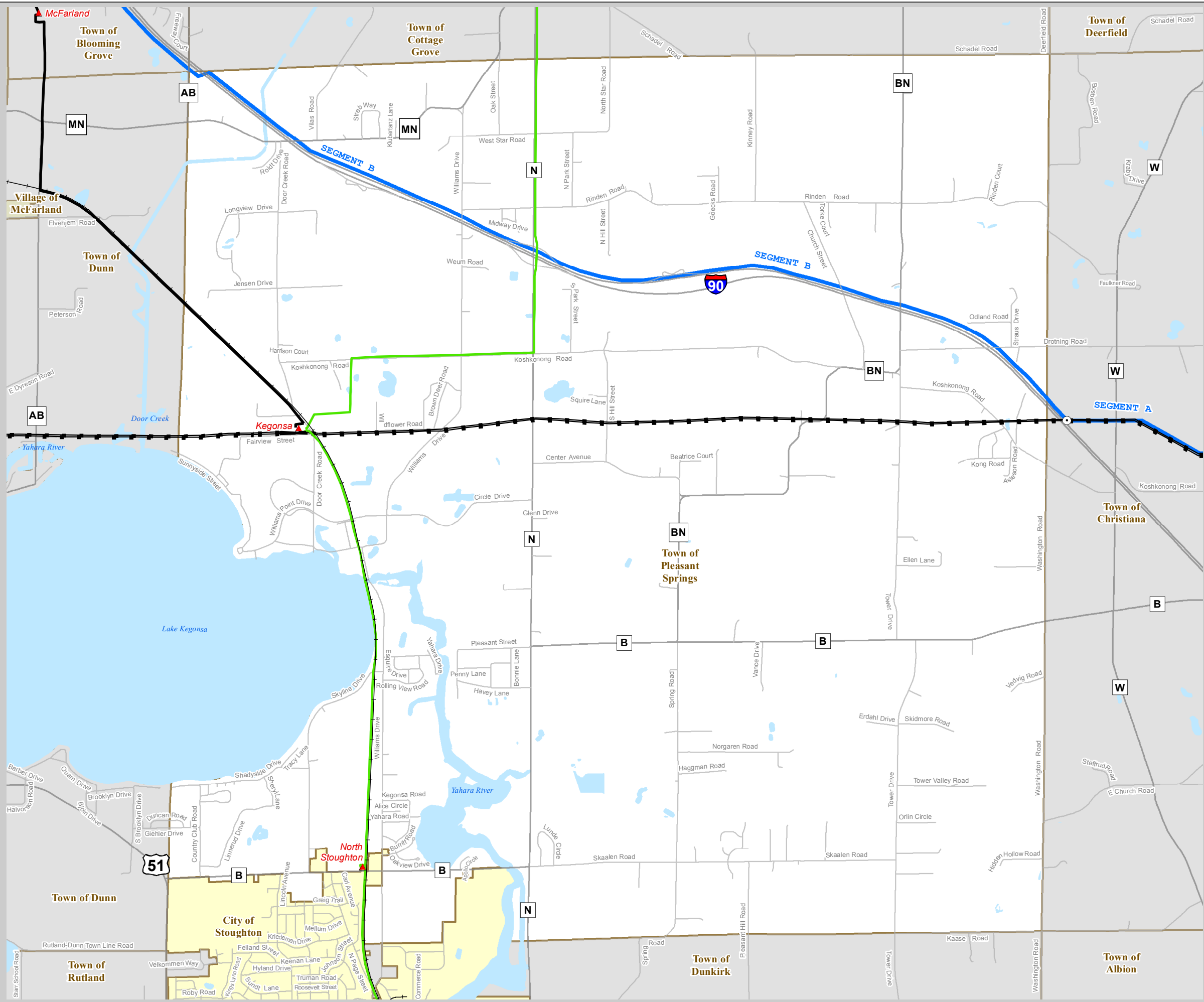
- ▲ Existing Substation
- 69 kV Single Circuit
- 138 kV Single Circuit
- 345 kV Single Circuit
- Double Circuit
- Underground

- Railroad
- Trail
- City or Village
- Town Boundary

Base Map Data Sources: ATC, WDNR, PSCW, WDOT, Dane County LIO, NRCS.



July 2011



The information presented in this map document is advisory and is intended for reference purposes only. American Transmission Company owned and operated facility locations are approximate.